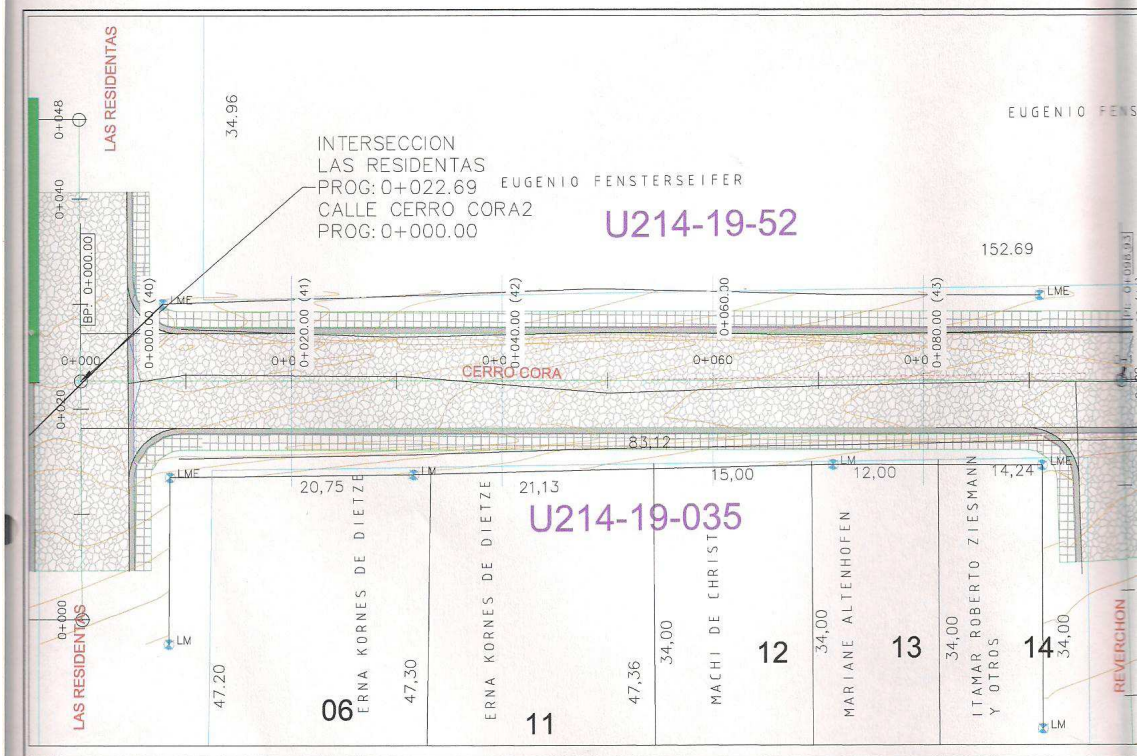

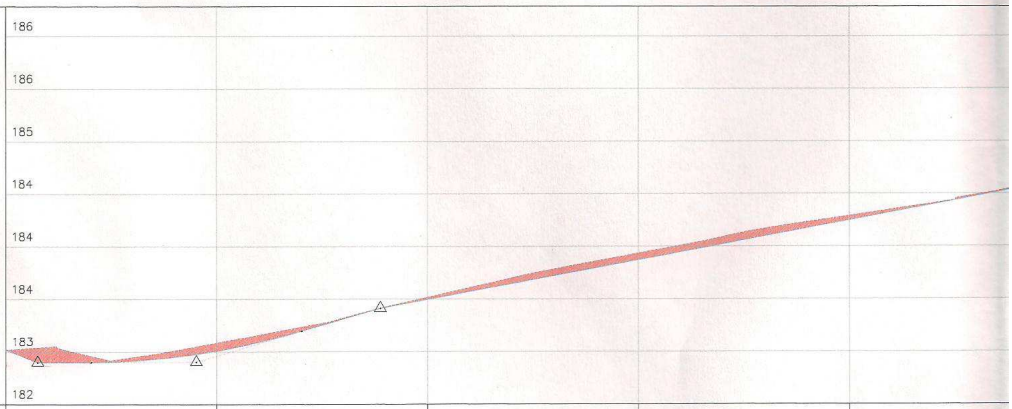

PROG	0+000.00	0+020.00	0+040.00	0+060.00	0+080.00
TERRENO NATURAL	183.02	183.08	183.52	183.94	184.29
COTA RASANTE	183.02	183.01	183.50	183.87	184.25

GEOMETRIA VERTICAL: 3.00 | 5.04 | 20.00 | 7.45 | 69.50
Pend: -0.66%% | Pend: 0.04%% | Pend: 2.92%% | Pend: 1.87%%

PROYECTO DE EMPEDRADO

DISTRITO: HOHENAU (CENTRO URBANO)

DEPARTAMENTO: ITAPUA

PLANIALTIMETRIA DE CALLES

PLANTA - PERFIL LONGITUDINAL

CALLE:

CALLE CERRO
CORA2_PROG_0+000.00-PROG_0+136.21

JORGE FRANKLIN VERA L
Ingeniero Civil - Topógrafo
Mat. Nº 408737

Ing. Jorge F. Vera
Reg. Nº 408737

ESCALA: H= 1:500 V= 1:100

FECHA: MAYO - 2012

PLANO Nº: 11

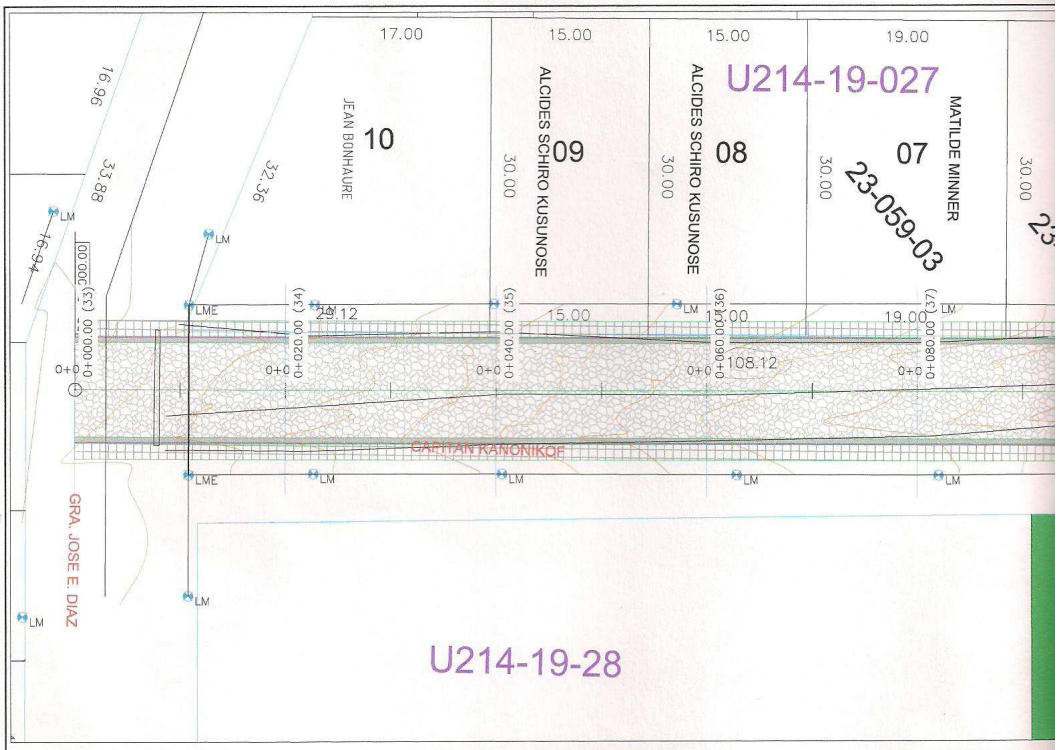

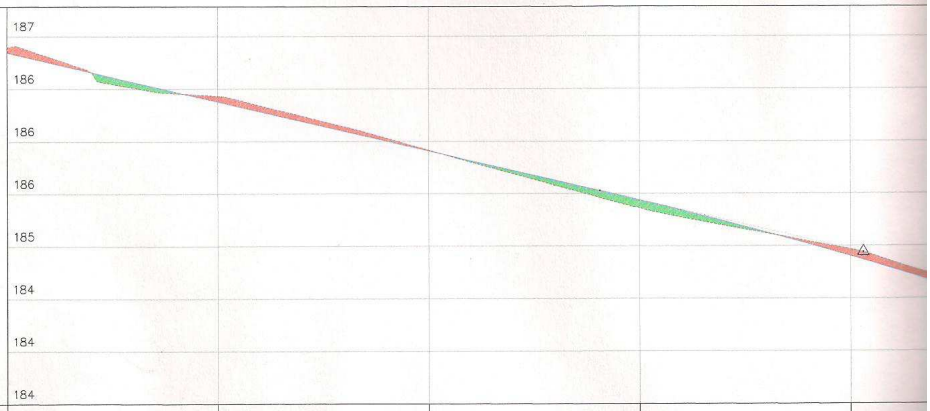

PROG	0+000.00	0+020.00	0+040.00	0+060.00	0+080.00	
TERRENO NATURAL	186.90	186.43	185.92	185.36	184.97	
COTA RASANTE	186.85	186.38	185.91	185.44	184.90	
GEOMETRIA VERTICAL		56.44 Pend: −2.35%%				50.00

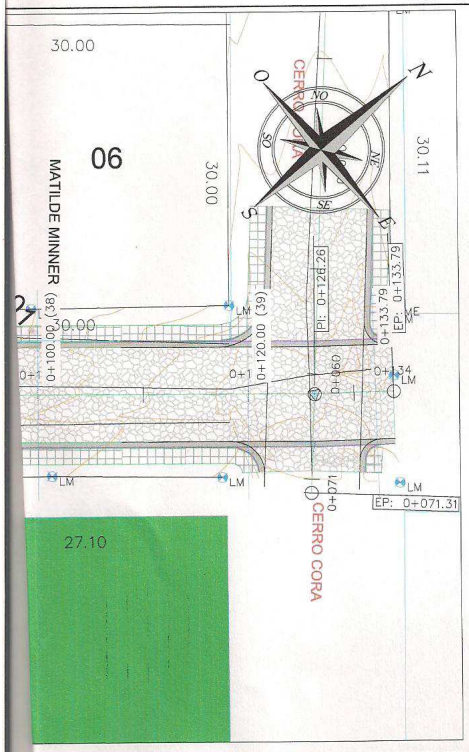

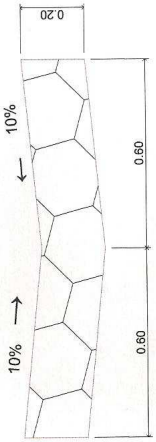

BADEN DE PIEDRA BRUTA COLOCADA

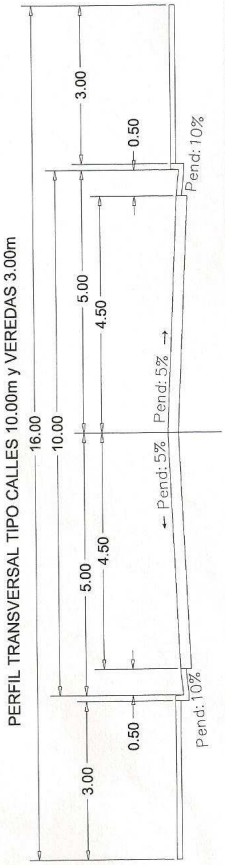

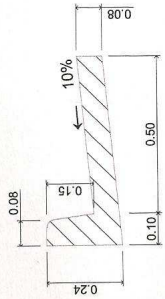

CORDON CUNETA DE HORMIGON SIMPLE
DOSAJE 1:2:3

PROYECTO DE EMPEDRADO

DISTRITO: HOHENAU (CENTRO URBANO)

DEPARTAMENTO: ITAPUA

PLANIALTIMETRIA DE CALLES
PLANTA - PERFIL LONGITUDINAL

CALLE:
CAPITAN
KANONIKOF_PROG_0+000.00-PROG_0+133.79

JORGE FRANKLIN VERA L.
Ingeniero Civil - Topógrafo
Reg. Nº 408737

Ing. Jorge F. Vera
Reg. Nº 408737

ESCALA:	H= 1:500 V= 1:100	FECHA:	MAYO - 2012
		PLANO Nº:	10